

# Maps of London through the ages

Roman – Great Fire of London – Victorian – World War II – London today

# Roman London: c. AD120



© Peter Froste/Museum of London



Guildhall  
Art Gallery.



# Map of London after the Great Fire of London

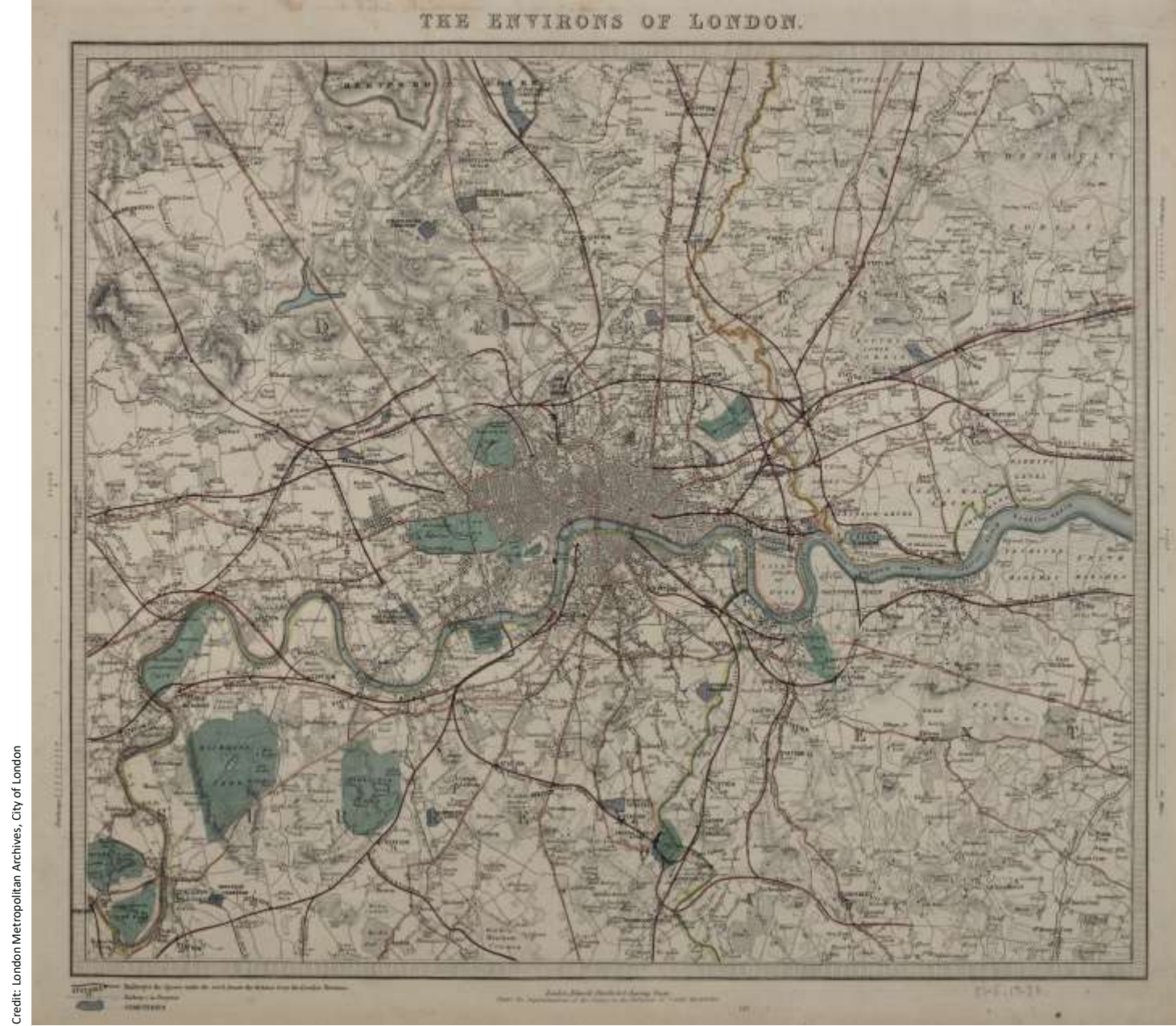


Credit: London Metropolitan Archives, City of London



Guildhall Art Gallery.

# Map of London c.1860




Credit: London Metropolitan Archives, City of London



Guildhall  
Art Gallery.

# Map of where bombs fell during World War II



Credit: The National Archives



Guildhall  
Art Gallery.

# Map of our London boroughs today

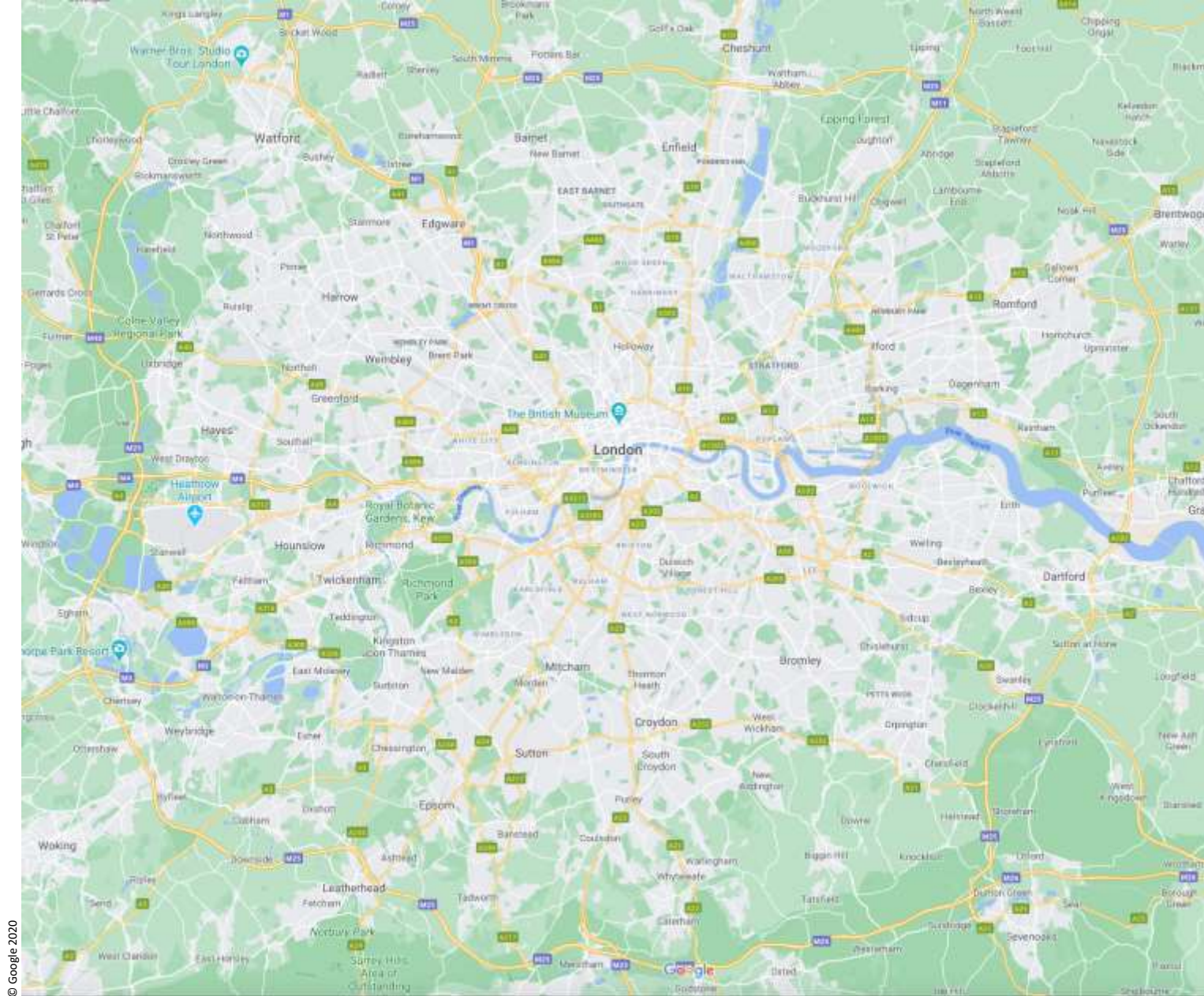


Credit: [hmo-advice.co.uk/wp-content/uploads/2016/07/london-boroughhttps](https://hmo-advice.co.uk/wp-content/uploads/2016/07/london-boroughhttps)



Guildhall Art Gallery.

# Our London



© Google 2020



Guildhall  
Art Gallery.

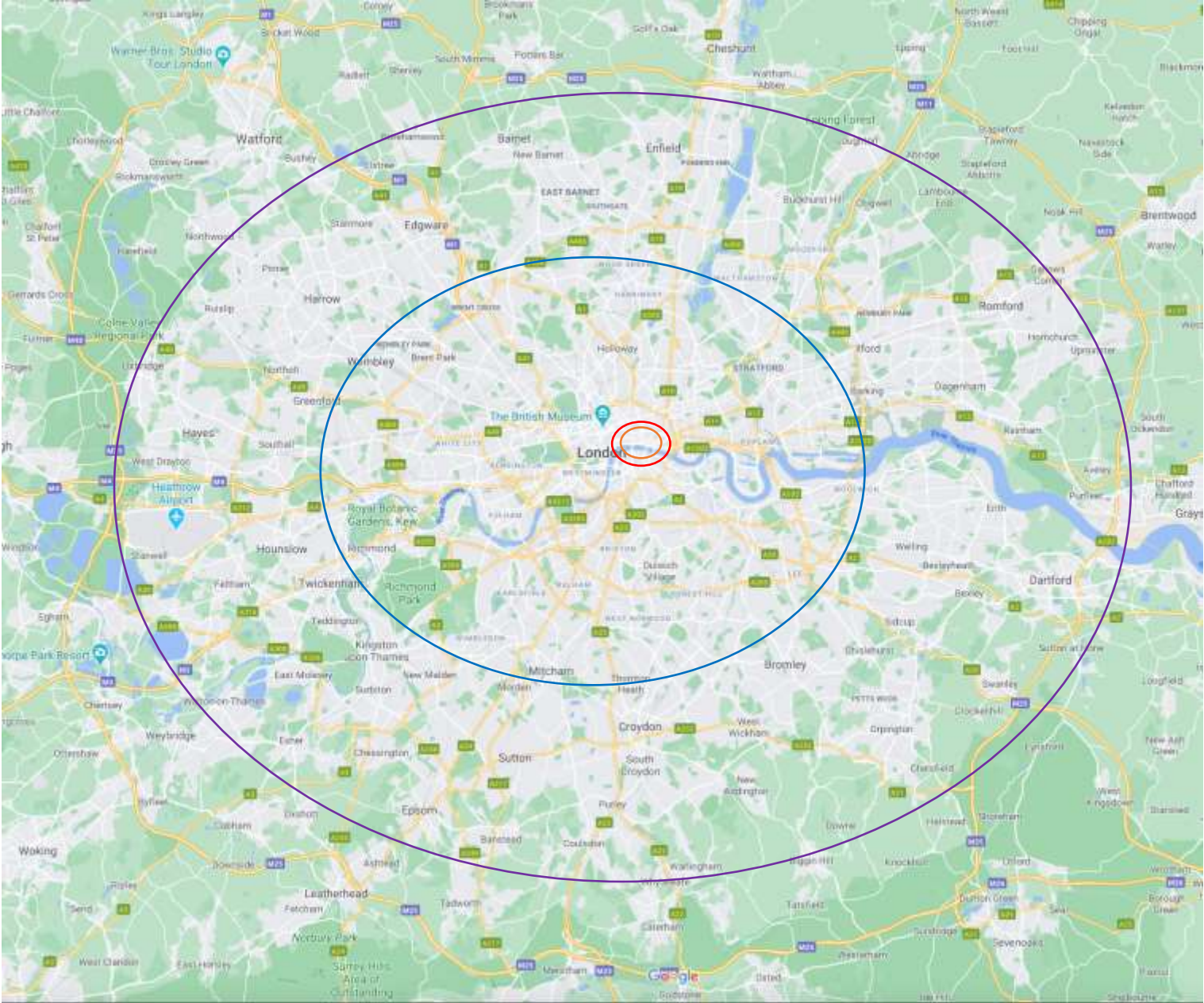


# Map showing the rough sizes of London through the ages

Roman London  
London in 1666

Victorian London

London during WWII



© Google 2020



Guildhall  
Art Gallery.